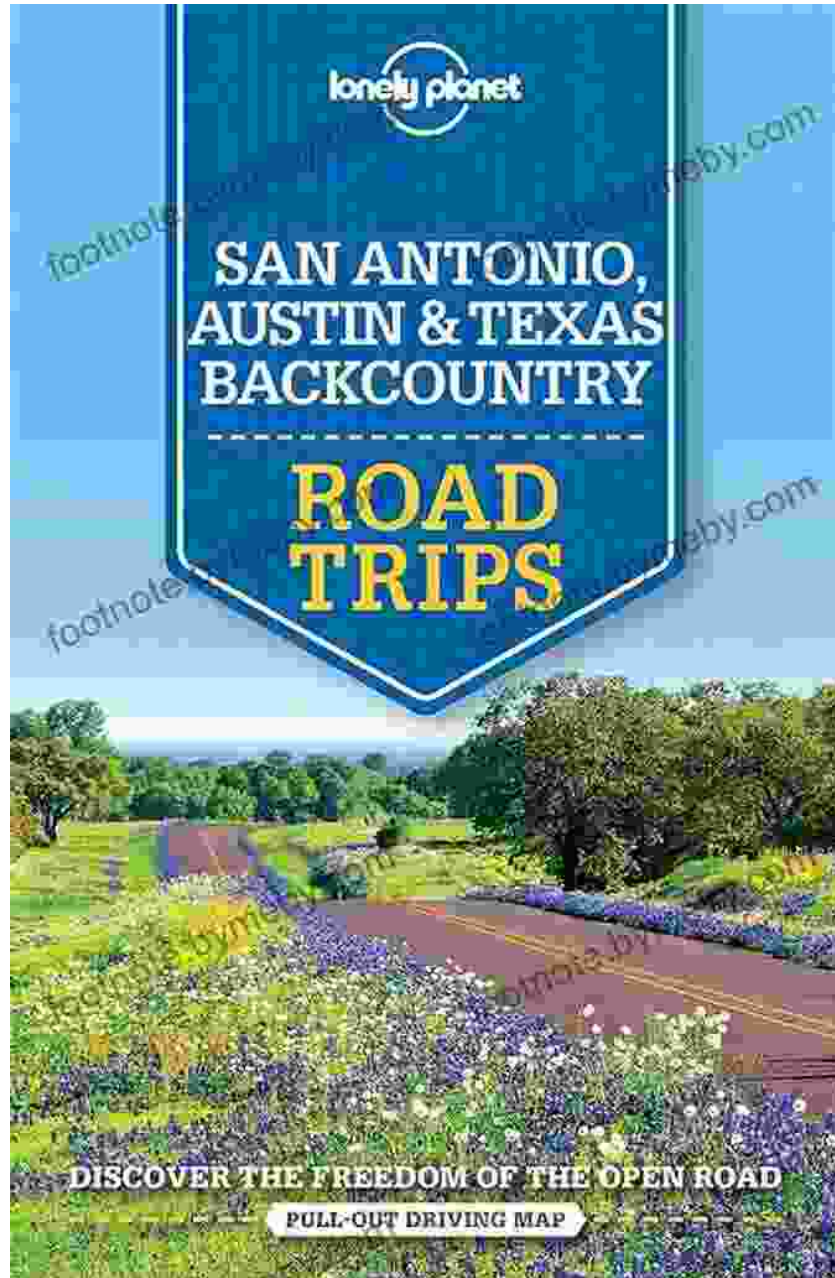



# Explore Texas' Untamed Beauty with Lonely Planet's Backcountry Road Trips Guide



Lonely Planet's *San Antonio & Austin Texas Backcountry Road Trips* travel guide is the perfect companion for your next adventure in the Lone Star

State. With detailed maps and insider tips, this guide will help you discover the hidden gems and untamed beauty of Texas' backcountry.

From the rolling hills of the Texas Hill Country to the rugged coastline of the Gulf of Mexico, Texas is a state with something for everyone. And with Lonely Planet's *San Antonio & Austin Texas Backcountry Road Trips* guide, you'll have the tools you need to explore it all.



## Lonely Planet San Antonio, Austin & Texas

### Backcountry Road Trips (Travel Guide) by Mariella Krause

★ ★ ★ ★ ☆ 4.6 out of 5

Language : English  
File size : 61581 KB  
Text-to-Speech : Enabled  
Screen Reader : Supported  
Enhanced typesetting : Enabled  
Word Wise : Enabled  
Print length : 132 pages



## Discover Texas' Backcountry

Lonely Planet's *San Antonio & Austin Texas Backcountry Road Trips* guide features 30 amazing road trips that will take you to some of the most beautiful and remote places in Texas. You'll find detailed descriptions of each route, as well as maps and GPS coordinates to help you find your way.

Here are just a few of the highlights:

- **Texas Hill Country Loop:** This 300-mile loop takes you through the heart of the Texas Hill Country, with stops at charming towns like Fredericksburg and Wimberley.
- **Big Bend National Park Backcountry Drive:** This 100-mile drive takes you deep into Big Bend National Park, where you'll see stunning desert landscapes and have the chance to spot wildlife like black bears and mountain lions.
- **Palo Duro Canyon State Park Loop:** This 150-mile loop takes you around Palo Duro Canyon, the "Grand Canyon of Texas." You'll see towering cliffs and colorful rock formations, and you can even go for a hike or swim in the canyon's refreshing waters.
- **Guadalupe Mountains National Park Backcountry Drive:** This 80-mile drive takes you through Guadalupe Mountains National Park, home to the tallest peak in Texas. You'll see desert landscapes, alpine meadows, and ancient rock formations.

## Plan Your Perfect Road Trip

Lonely Planet's *San Antonio & Austin Texas Backcountry Road Trips* guide is more than just a collection of road trips. It's also a valuable resource for planning your perfect adventure. The guide includes:

- **Detailed maps and GPS coordinates:** You'll never get lost with Lonely Planet's detailed maps and GPS coordinates.
- **Insider tips:** Get the inside scoop on the best places to eat, stay, and play in Texas' backcountry.


- **Suggested itineraries:** Not sure how to plan your trip? Lonely Planet provides suggested itineraries for every road trip, so you can make the most of your time.
- **Beautiful photography:** Get inspired by Lonely Planet's stunning photography of Texas' backcountry.

## Free Download Your Copy Today

Ready to hit the open road? Free Download your copy of Lonely Planet's *San Antonio & Austin Texas Backcountry Road Trips* guide today.

You can Free Download the guide online or at your local bookstore.

Happy travels!



## Lonely Planet San Antonio, Austin & Texas

### Backcountry Road Trips (Travel Guide) by Mariella Krause

★★★★☆ 4.6 out of 5

Language : English  
File size : 61581 KB  
Text-to-Speech : Enabled  
Screen Reader : Supported  
Enhanced typesetting : Enabled  
Word Wise : Enabled  
Print length : 132 pages





## Faith Lies and the War on Terror: Exposing the Truth Behind the World's Conflicts

In the aftermath of the 9/11 attacks, the world was thrust into a new era of conflict—the War on Terror. This global campaign, ostensibly waged against...



## Mad About the Trump Era: Mad Magazine 2024

The Trump presidency has been a wild ride, and Mad Magazine has been there to document it all with its signature blend of satire and humor. Mad...